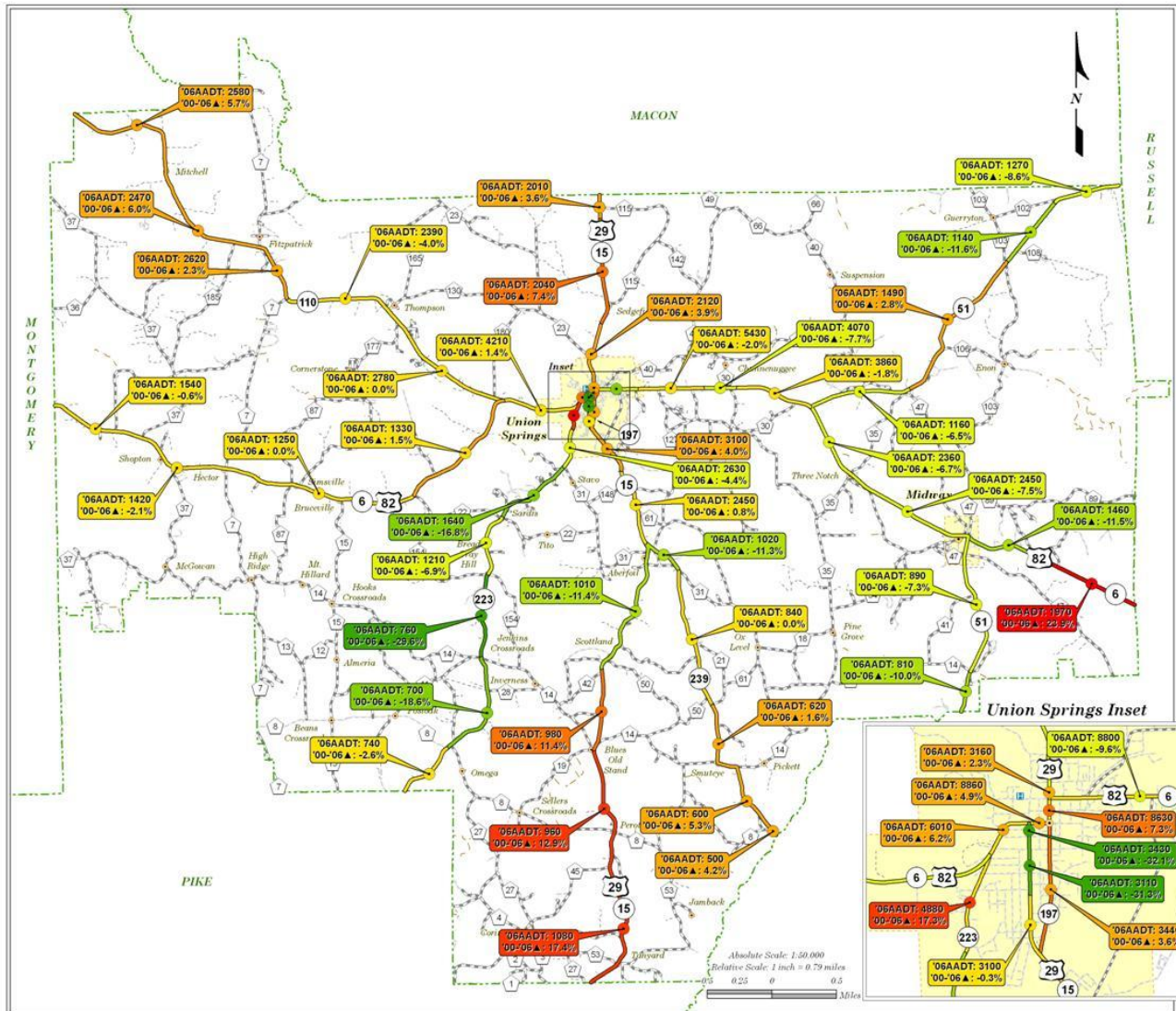
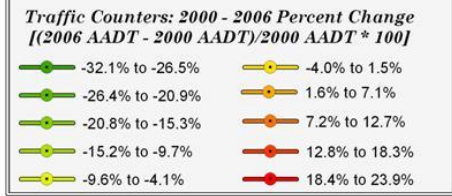
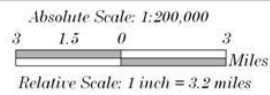


# Bullock County Federal & State Highway Traffic Counters



### Transportation

- ALDOT Centerline**
- US Hwy
  - State Hwy
  - ALDOT County Roads
- Road - Census 2000**
- Secondary/Local Road/ Access Ramp
  - Vehicular Trail
  - Other Trails
- Political City**
- Census 2000
  - Populated Place - GNIS
  - City - Census 2000
  - County - Census 2000
- Social**
- Hospital - GNIS



Projection: UTM Zone 16N  
Datum: WGS84  
Date: 8/25/2007

South Central  
Alabama  
Development  
Commission



Map Production LLC  
mapproduction@hotmail.com